TENNESSEE D.O.T.
DESIGN DIVISION
FILE NO. ---

| TYPE | YEAR | PROJECT NO. | SHEET NO. |
|---|---|---|---|
| CONST. | 2015 | NH-29(86) | U5-23 |
| | | | |
| | | | |
| | | | |

MORGAN COUNTY 65001-3268-14

## THRUST RESTRAINT TABLE

| HORIZ. BENDS | | | VERT. BENDS | | | TEES | | | | REDUCERS | | |
|---|---|---|---|---|---|---|---|---|---|---|---|---|
| SIZE | FITTING | MIN. RESTRAINED LENGTH | SIZE | FITTING | MIN. RESTRAINED LENGTH | SIZE RUN | SIZE BRANCH | TOTAL LENGTH BETWEEN FIRST JOINT ON TEE RUN (L.) | MIN. RESTRAINED LENGTH FOR BRANCH | LARGE END | SMALL END | MIN. RESTRAINED LENGTH FOR LARGE END |
| 12" | 11r° | 11' | 12" | 11r° UP | 11' | 12" | 12" | 3' (MIN.) | 97' | 18" | 16" | 30' |
| 12" | 22i° | 22' | 12" | 11r° DOWN | 20' | 16" | 12" | 3' (MIN.) | 97' | 18" | 12" | 79' |
| 12" | 45° | 46' | 12" | 22i° UP | 22' | 16" | 16" | 3' (MIN.) | 129' | 24" | 16" | 105' |
| 12" | 90° | 111' | 12" | 22i° DOWN | 39' | 24" | 24" | 3' (MIN.) | 192' | | | |
| 16" | 11r° | 14' | 12" | 45° UP | 46' | | | | | | | |
| 16" | 22i° | 29' | 12" | 45° DOWN | 82' | | | | | | | |
| 16" | 45° | 60' | 12" | 90° UP | 111' | | | | | | | |
| 16" | 90° | 145' | 12" | 90° DOWN | 198' | | | | | | | |
| 24" | 11r° | 21' | 16" | 11r° UP | 14' | | | | | | | |
| 24" | 22i° | 42' | 16" | 11r° DOWN | 26' | | | | | | | |
| 24" | 45° | 88' | 16" | 22i° UP | 29' | | | | | | | |
| 24" | 90° | 213' | 16" | 22i° DOWN | 52' | | | | | | | |
| | | | 16" | 45° UP | 60' | | | | | | | |
| | | | 16" | 45° DOWN | 108' | | | | | | | |
| | | | 16" | 90° UP | 145' | | | | | | | |
| | | | 16" | 90° DOWN | 261' | | | | | | | |
| | | | 24" | 11r° UP | 21' | | | | | | | |
| | | | 24" | 11r° DOWN | 38' | | | | | | | |
| | | | 24" | 22i° UP | 42' | | | | | | | |
| | | | 24" | 22i° DOWN | 77' | | | | | | | |
| | | | 24" | 45° UP | 88' | | | | | | | |
| | | | 24" | 45° DOWN | 160' | | | | | | | |
| | | | 24" | 90° UP | 213' | | | | | | | |
| | | | 24" | 90° DOWN | 387' | | | | | | | |

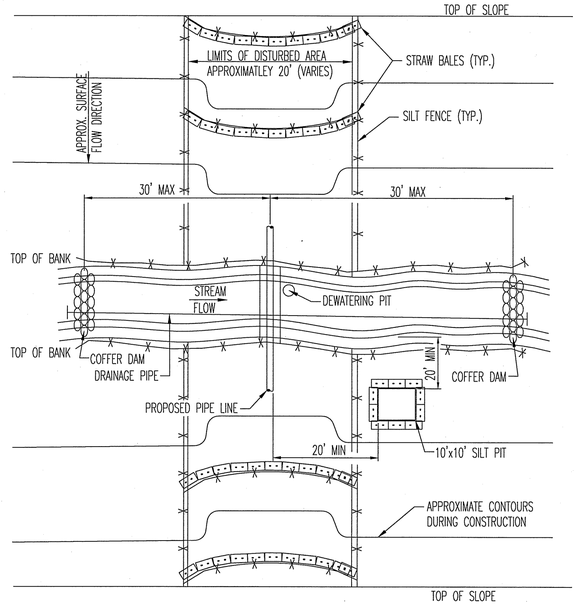


NOTES:
1. FOR AREAS BEHIND STRAW BALES AND SILT FENCE BARRIERS, MAX SLOPE LENGTH = 100' MAX. SLOPE = 50% (2:1)
2. ALL SURFACES SHALL BE RETURNED TO THERE PREVIOUS ELEVATIONS UPON COMPLETION OF CONSTRUCTION ACTIVITIES.
3. ALL AREAS SHALL BE STABILIZED AS REQUIRED.
4. CROSSING SHALL BE PERFORMED IN DRY PERIODS WHEN POSSIBLE.
5. EROSION AND SEDIMENT CONTROL STRUCTURES SHALL BE INSTALLED IN PHASES AS CONSTRUCTION PROCEEDS AND REMAIN IN PLACE UNTIL AREAS ARE PERMANENTLY STABILIZED.
6. INSTALLATION OF EROSION AND SEDIMENT CONTROLS SHALL BE PERFORMED AS DEMONSTRATED IN THE TENNESSEE EROSION AND SEDIMENT CONTROL HANDBOOK (LATEST REVISION).

## TYPICAL MAJOR CREEK CROSSING DETAIL

NO SCALE

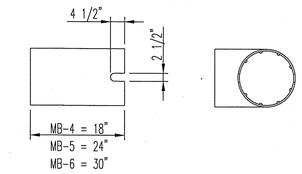


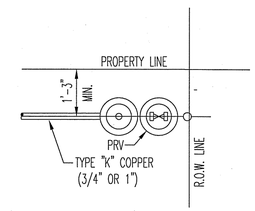


SINGLE METER

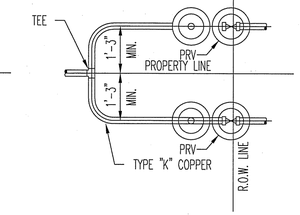


DOUBLE METER

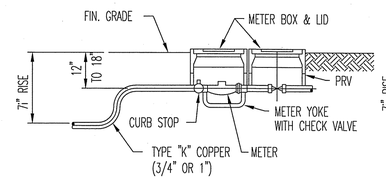


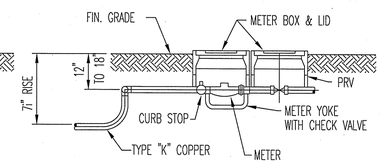


## TYPICAL METER SETTING DETAILS

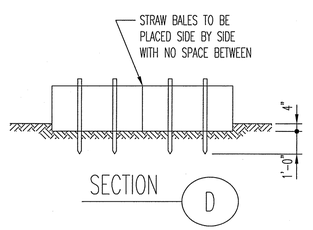


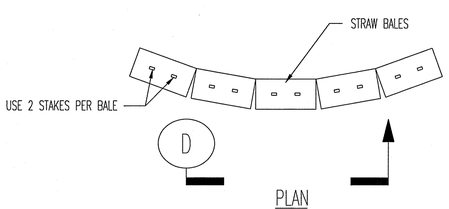


PLAN

## STRAW BALE EROSION CONTROL DETAIL

NO SCALE
(TYPICAL FOR ALL STRAW BALE USAGE)

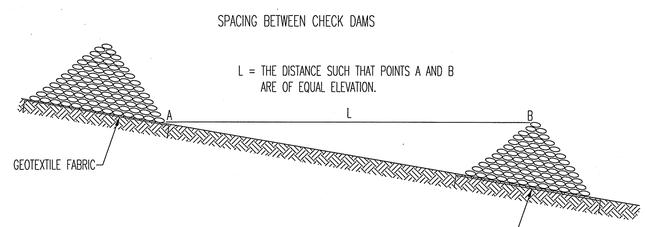


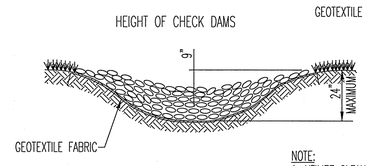


NOTE:
1. UTILIZE CLEAN STONE: 2-15 INCHES (T.D.O.T. A-1).
2. MINIMUM OF 2 REQUIRED PER INSTALLATION.
3. CLEAN SILT AND DEBRIS FROM UPSTREAM SIDE OF CHECK DAM REGULARLY.

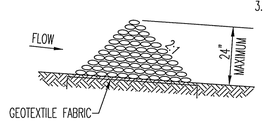


## ROCK CHECK DAM

(UTILIZE FOR DRAINAGE AREAS LESS THAN 5 ACRES)
SCALE: NONE

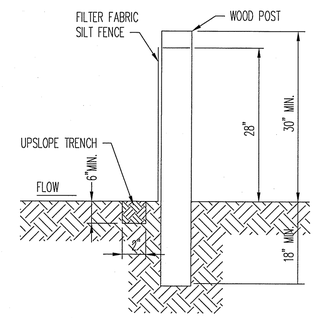


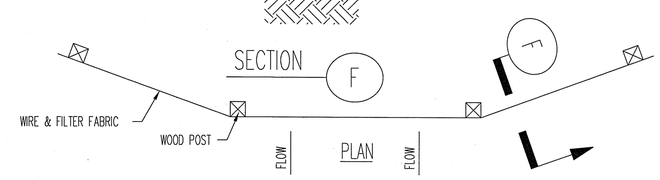


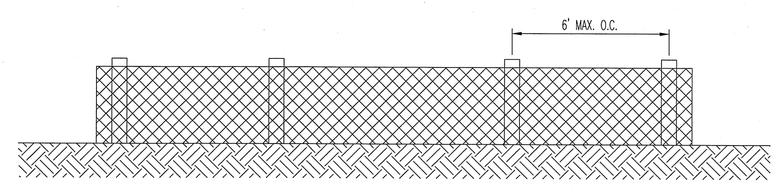


ELEVATION

## TYPE - A - SILT FENCE DETAIL

NO SCALE

STATE OF TENNESSEE
DEPARTMENT OF TRANSPORTATION
BUREAU OF PLANNING & DEVELOPMENT

**TYPICAL DETAILS**

N.T.S.

Survey & Design Division

$$$$SYTIME$$$$$$$
$$$$DGNSPEC$$$$$$$